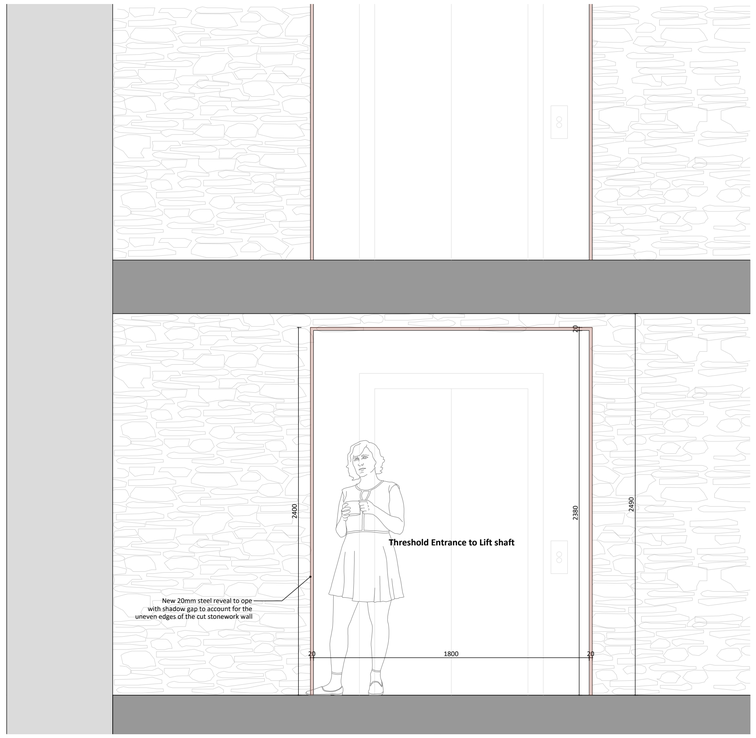

01 Elevation of Intervention 02
Scale: 1:20

03 Image of Existing wall of the location of Intervention 02
Scale: 1:20



05 Elevation of Intervention 03
Scale: 1:20



07 Image of Existing wall of the location of Intervention 03
Scale: 1:20

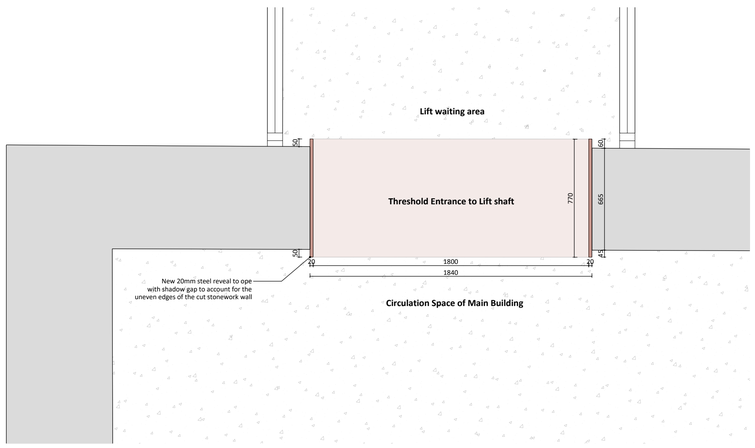

02 Plan of Intervention 02
Scale: 1:20

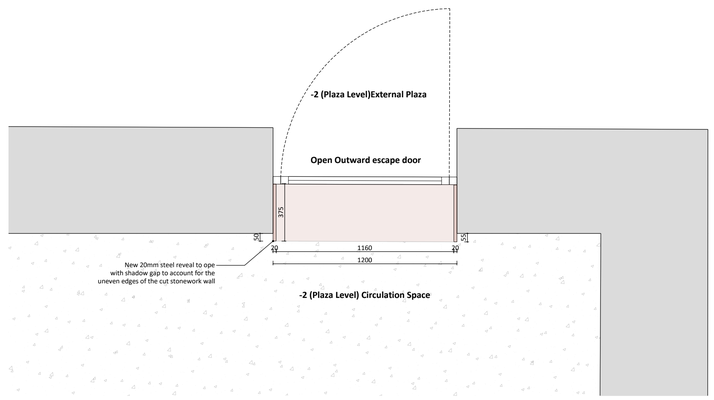

06 Plan of Intervention 03
Scale: 1:20

General Notes
1. Do not scale drawings. Dimensions govern.
2. All dimensions are in millimetres unless noted otherwise.
3. All dimensions shall be verified on site before proceeding with the work.
4. ODKM shall be notified in writing of any discrepancies.
5. Any areas indicated on this sheet are approximate and indicative only.
6. This information includes mapping data licensed from Ordnance Survey and is strictly for use in preparation of information for this project. The Ordnance Survey copyright acknowledgement must be displayed on any document containing this data. At the end of its use, any Ordnance Survey data supplied by ODKM must be deleted and all copies shown deleted.

ODKM ARCHITECTS
50 MOUNT STREET UPPER, DUBLIN 2, D02 0PD3
T 01 676 6258
e@odkmarchitects.com
www.odkmarchitects.com

Practice Member	Registered Architect	Architect Accredited in Conservation	PSDP Accreditation	Environmental Accreditation
2023	2023	G3	P	E

RIAI RIBA arb

Rev.	Date	Reason For Issue	Chk
-	-	-	-
-	-	-	-
-	-	-	-
-	-	-	-
-	-	-	-
-	-	-	-
-	-	-	-

Notes
- Approximate Demolition hatched onto image

Key Plan

Project	The Grain Store, John Street, New Ross, Co. Wexford	Job No. 19-104	Scale
Title	Proposed Intervention 02 & 03	Client Wexford County Council	1:20
Stage	Part 8 Planning	Number Part 8-P-302	Date 05.01.2024
			Revision -

A1 sheet size